

To:
All members of the
Planning Committee

Please reply to:
Contact: Michael Pegado
Service: Committee Services
Direct line: 01784 446240
E-mail: m.pegado@spelthorne.gov.uk
Date: 4 December 2018

Supplementary Agenda

Planning Committee - Wednesday, 12 December 2018

Dear Councillor

I enclose a location map and proposed site plan for the following item on the agenda for the Planning Committee meeting to be held on Wednesday, 12 December 2018:

- b) Planning application - 18/01043/FUL - Maytree Stables, Ferry Lane, **3 - 6**
Shepperton, TW17 9LQ

Yours sincerely

Michael Pegado
Corporate Governance

To the members of the Planning Committee

Councillors:

R.A. Smith-Ainsley (Chairman)
H.A. Thomson (Vice-Chairman)
C. Barnard
I.J. Beardsmore
S.J. Burkmar

R. Chandler
S.M. Doran
Q.R. Edgington
T.J.M. Evans
M.P.C. Francis

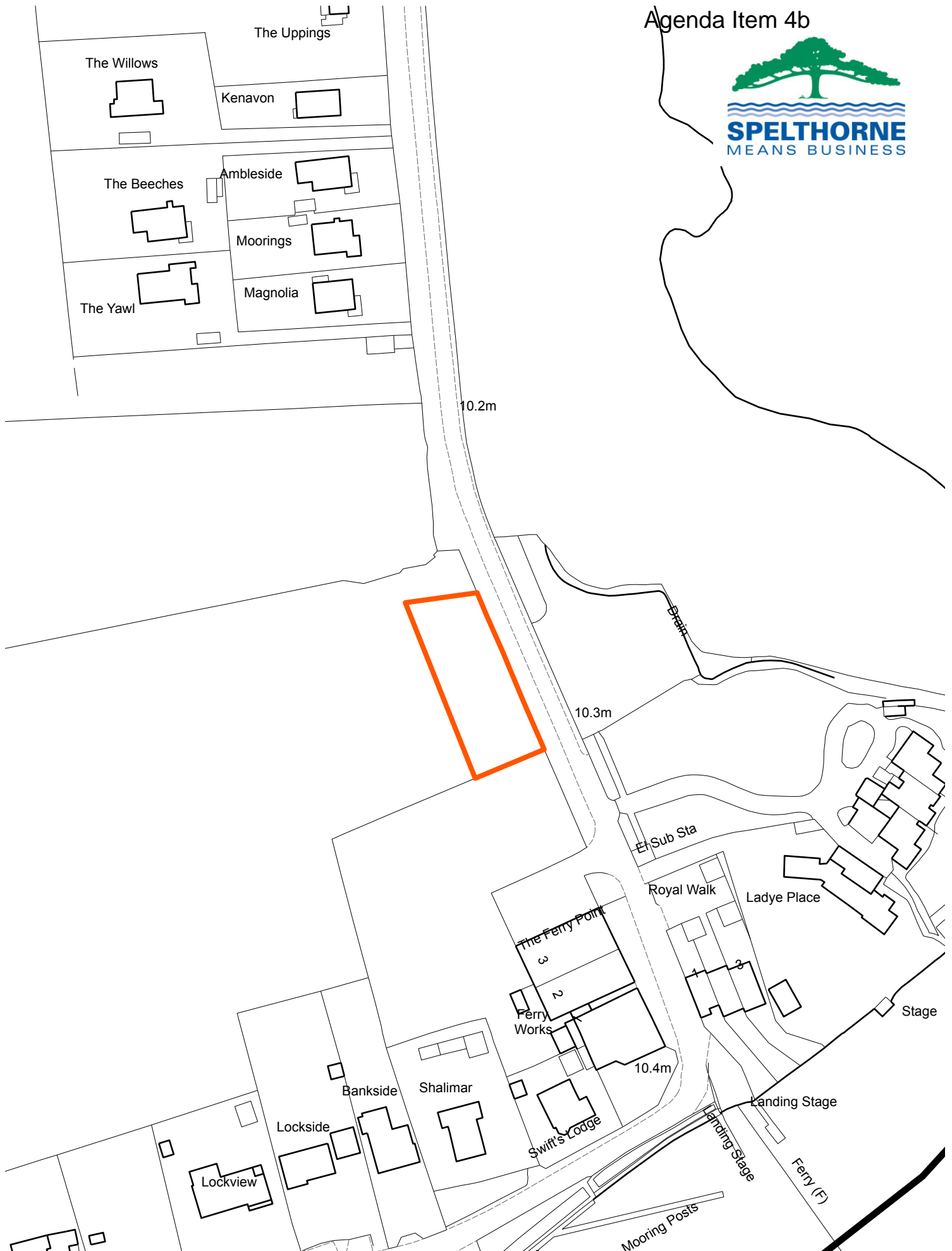
A.L. Griffiths
N. Islam
S.C. Mooney
R.W. Sider BEM

Spelthorne Borough Council, Council Offices, Knowle Green

Staines-upon-Thames TW18 1XB

www.spelthorne.gov.uk customer.services@spelthorne.gov.uk telephone 01784 451499

This page is intentionally left blank




18/01043/FUL- Maytree Stables, Ferry Lane, Shepperton

Scale: 1:1,250

© Crown copyright and database rights 2018 Ordnance Survey 100024284.




This page is intentionally left blank



KEY

 Porous matting laid

 Gravel surface

 Tarmac surface

 Buildings

 Parking space

 Peak time Public Parking space

 Disabled Parking space

 Peak time Public Parking Disabled space

 Fence

 Gate



18/01043



This page is intentionally left blank